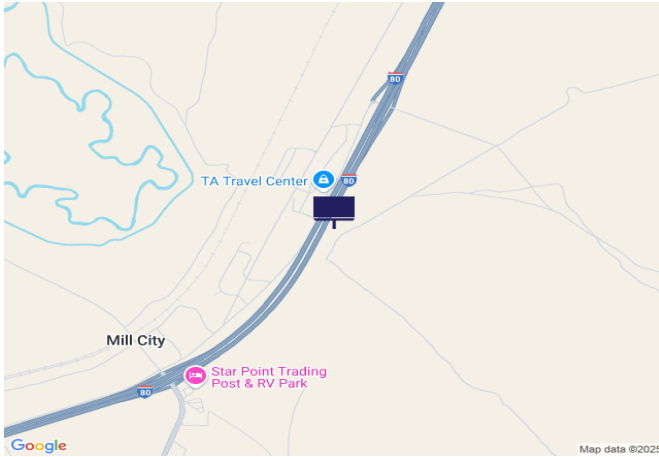




IR80/US95, 0.7 mi W of Dun Glen Rd



Location Description : Interstate Route 80/U.S. Route 95, 0.7 miles West of Dun Glen Road

Traffic Direction : Eastbound

Monthly Viewers : 129,030

Size : 14' x 48'

City: Mill City

County: Pershing

Zip: 89418

GPS : 40.690371, -118.055091



Mile Post : 151.0

Read : Right

Illumination : No

Inventory : 01105

Availability : Occupied



FOR MORE INFORMATION CONTACT ROBERT KENNERSON, SALES AGENT

(775) 835-3825

Additional Locations Available