



## IR80/US95, 3.6 mi W of W Lovelock Exit 105



**Location Description :** Interstate Route 80/U.S. Route 95, 3.6 miles West of West Lovelock Exit 105

**Traffic Direction :** Eastbound

**Monthly Viewers :** 144,900

**Size :** 14' x 48'

**City:** Lovelock

**County:** Pershing

**Zip:** 89419

**GPS :** 40.122698, -118.530129




**Mile Post :** 100.9

**Read :** Right

**Illumination :** No

**Inventory:** 01085

**Availability :** Occupied



FOR MORE INFORMATION CONTACT ROBERT KENNERSON, SALES AGENT

(775) 835-3825

Additional Locations Available