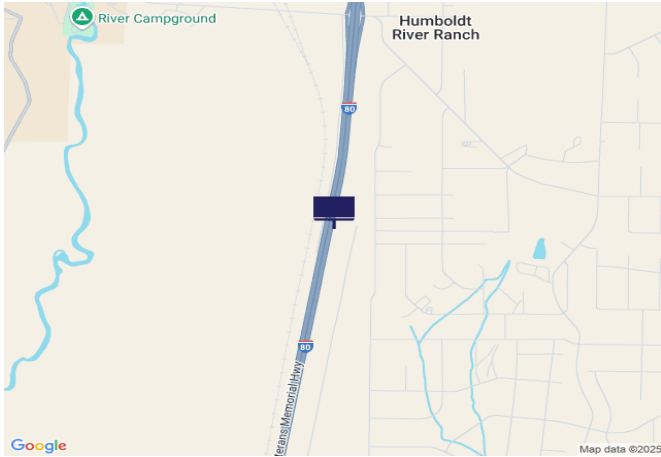




IR80/US95, 8.2 mi E of Cosgrave Exit 118



Location Description : Interstate Route 80/U.S. Route 95, 8.2 miles East of Cosgrave Exit 118

Traffic Direction : Westbound

Monthly Viewers : 200,790

Size : 14' x 48'

City: Rye Patch

County: Pershing

Zip: 89419

GPS : 40.450915, -118.286802

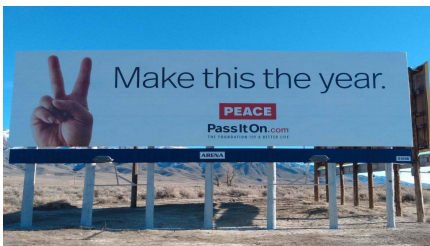

Mile Post : 128.1

Read : Left

Illumination : Yes

Inventory: 01046

Availability : Occupied



FOR MORE INFORMATION CONTACT ROBERT KENNERSON, SALES AGENT

(775) 835-3825

Additional Locations Available